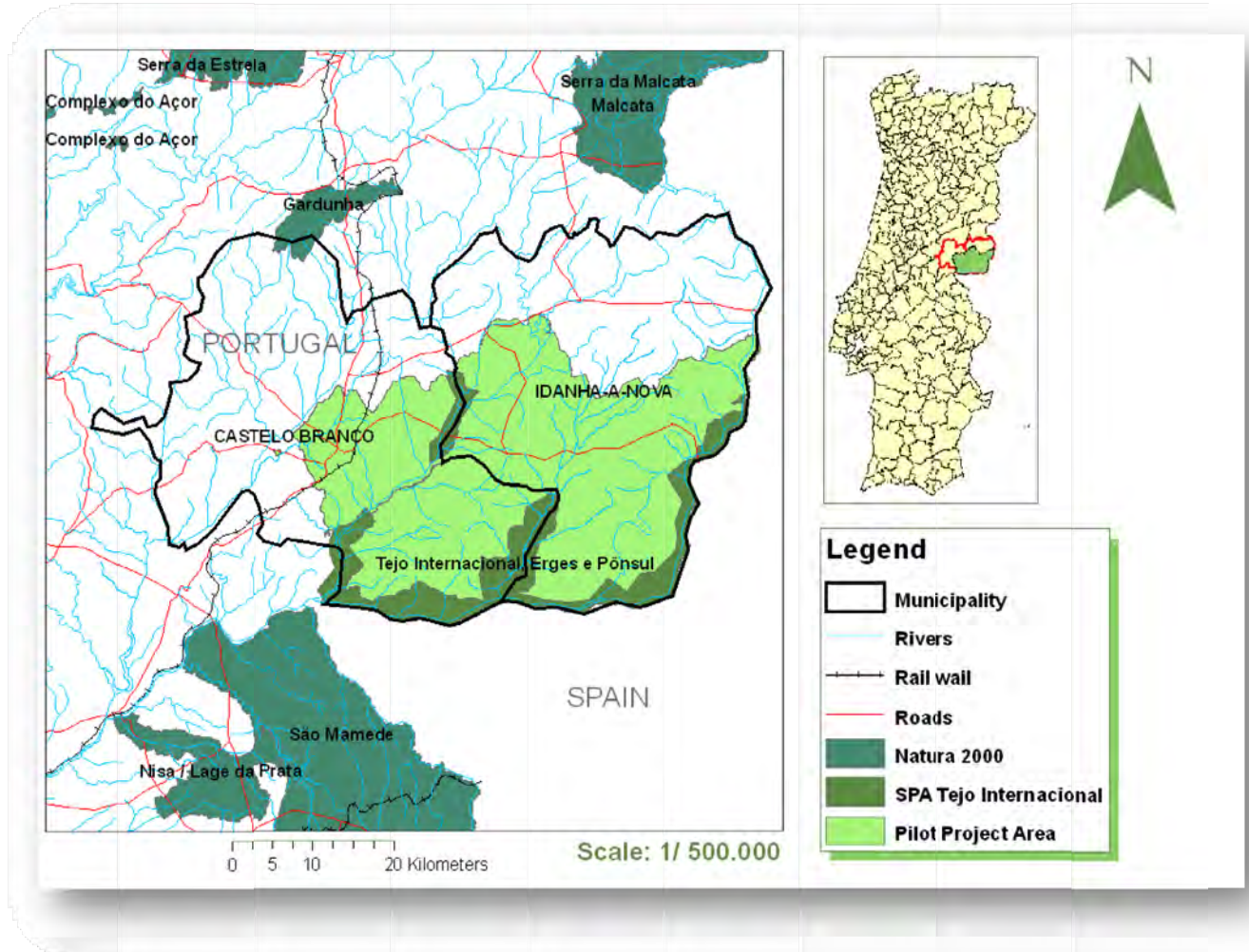

LIFE + BIODIVERSITY: "INNOVATIVE ACTIONS AGAINST ILLEGAL POISONING IN EU MEDITERRANEAN PILOT AREAS" 2009 CALL FOR PROPOSALS.

TITLE: Annex: Maps of the 8 pilot areas of the project

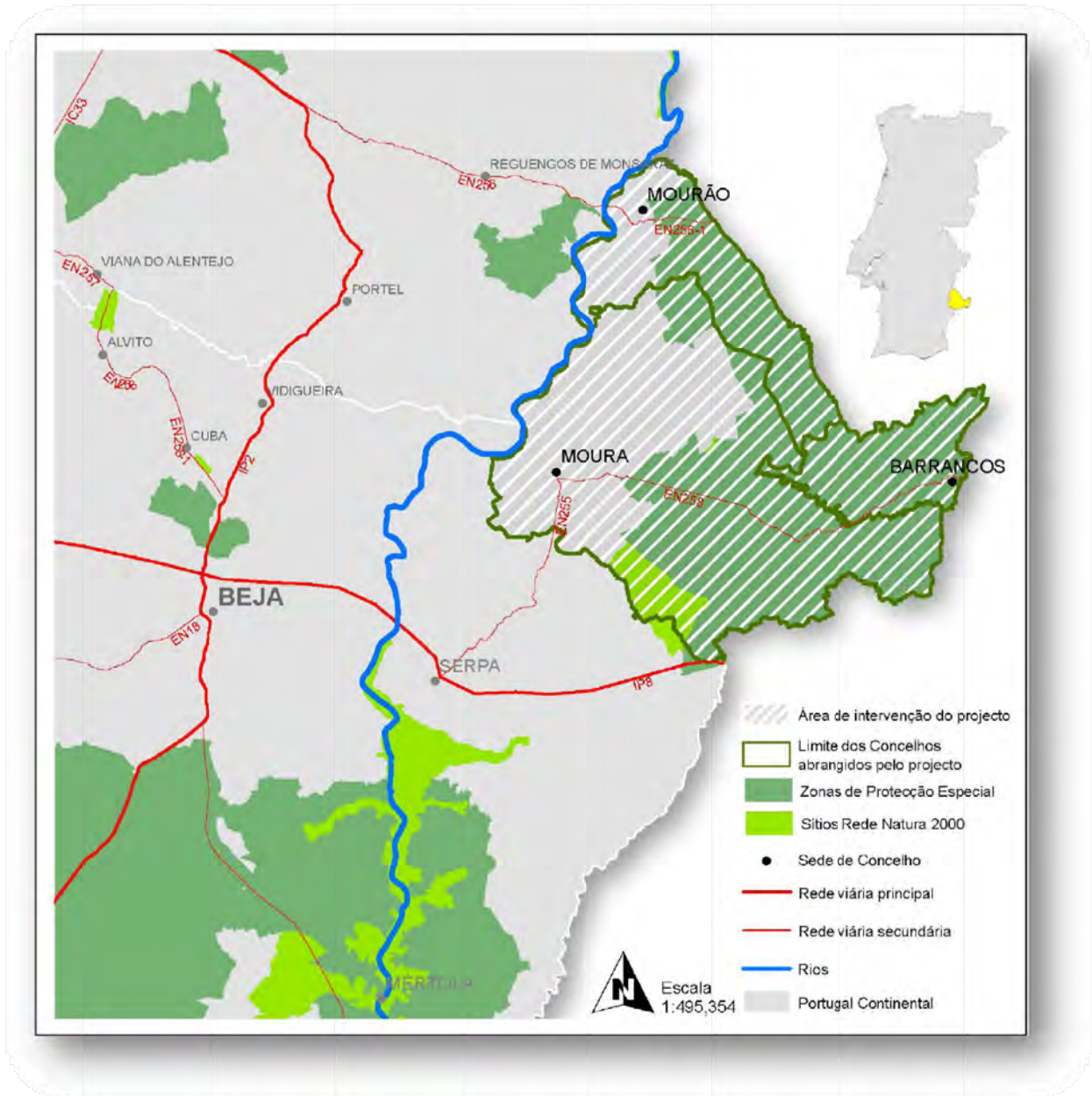
Important: The actions foreseen in the project are not intended to specific habitats or specific locations inside the pilot areas. All actions will be developed in the entire pilot area surface as explained in the technical forms.



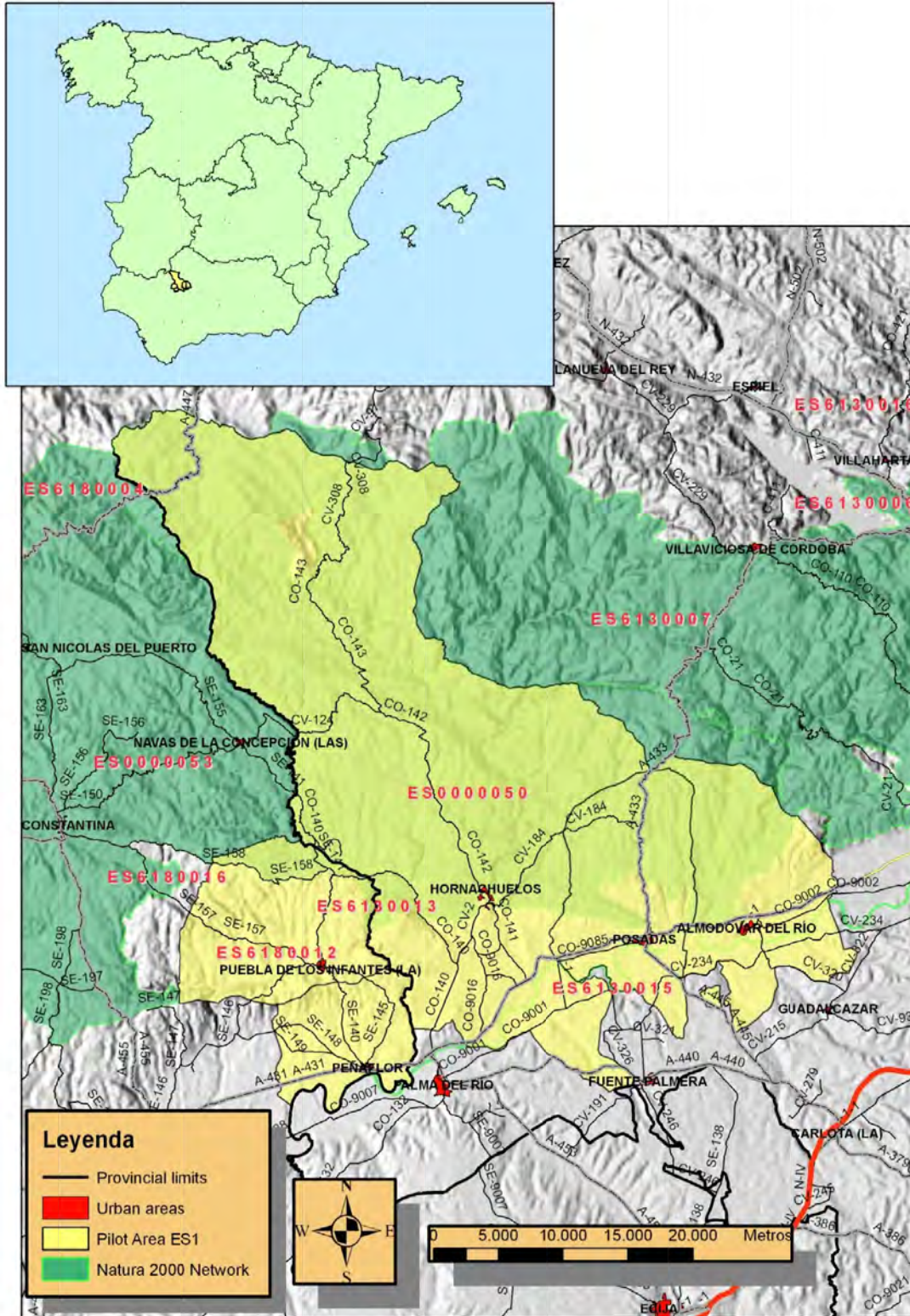
Map 1. Pilot area PT-1: Castelo Branco, Tejo Internacional, Erges and Ponsul.



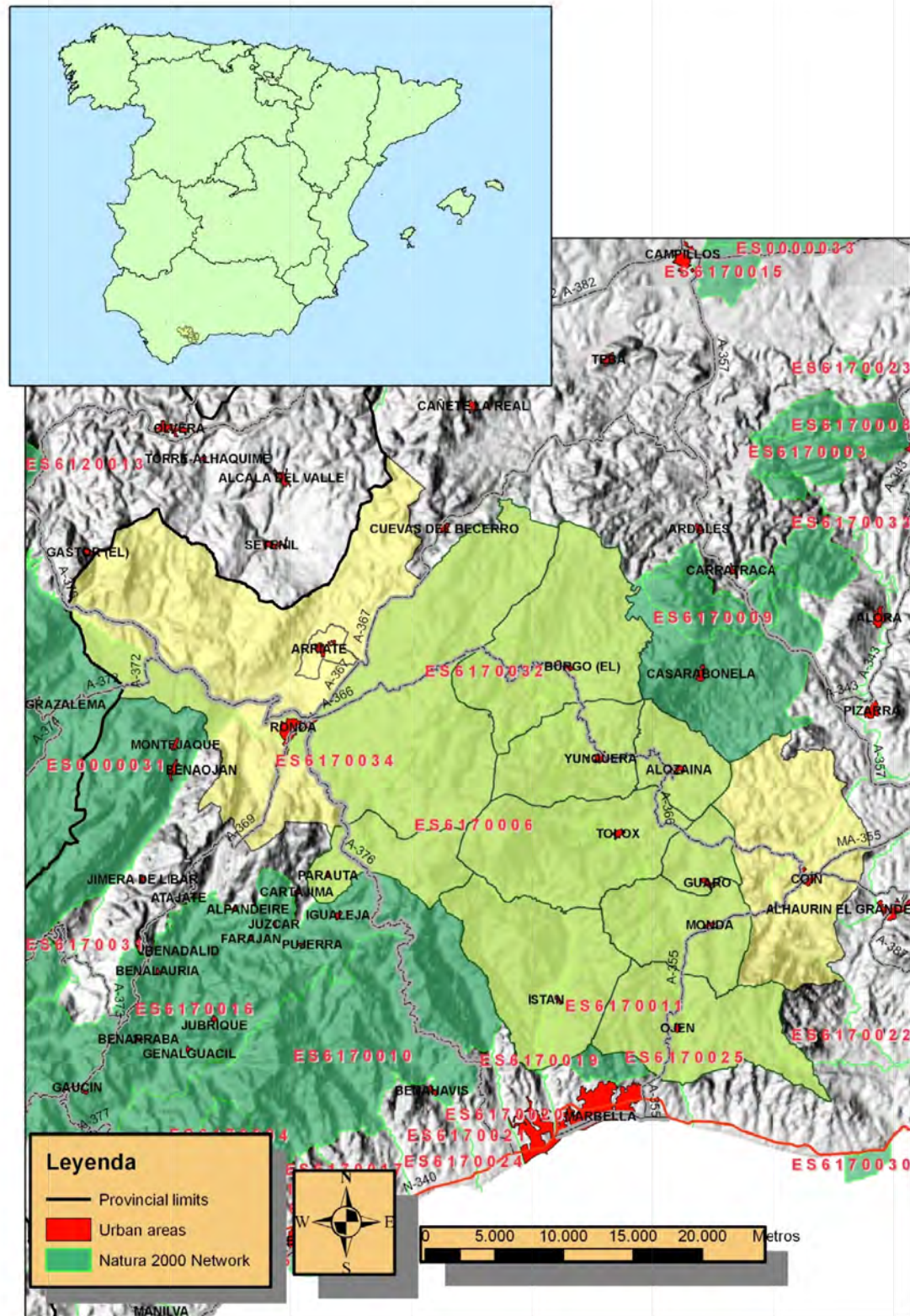
Map 2. Pilot area PT-2: Moura-Mourão-Barrancos.



Map 3. Pilot area ES-1: Hornachuelos Range.

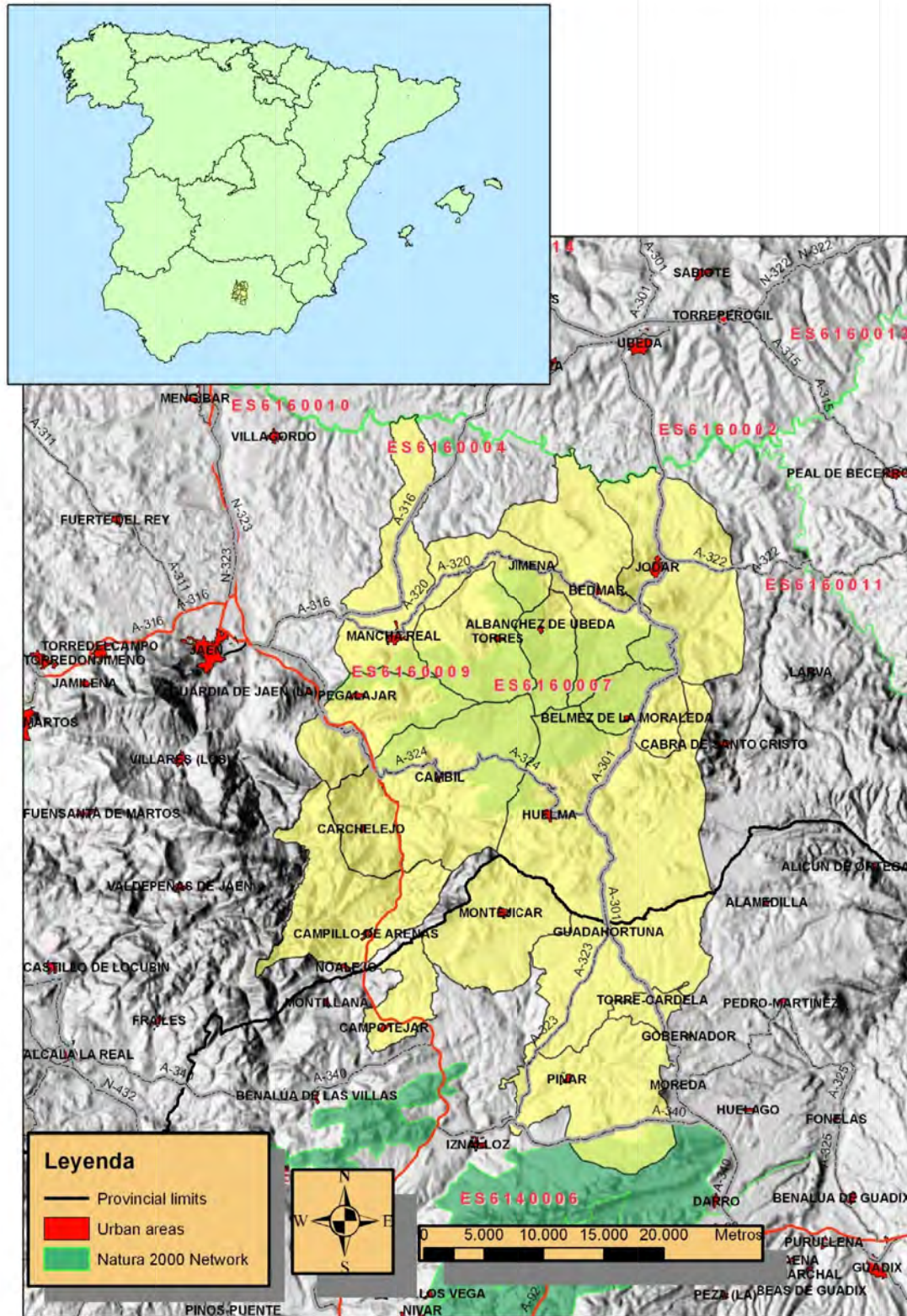


Map 4. Pilot area ES-2: Ronda Range.

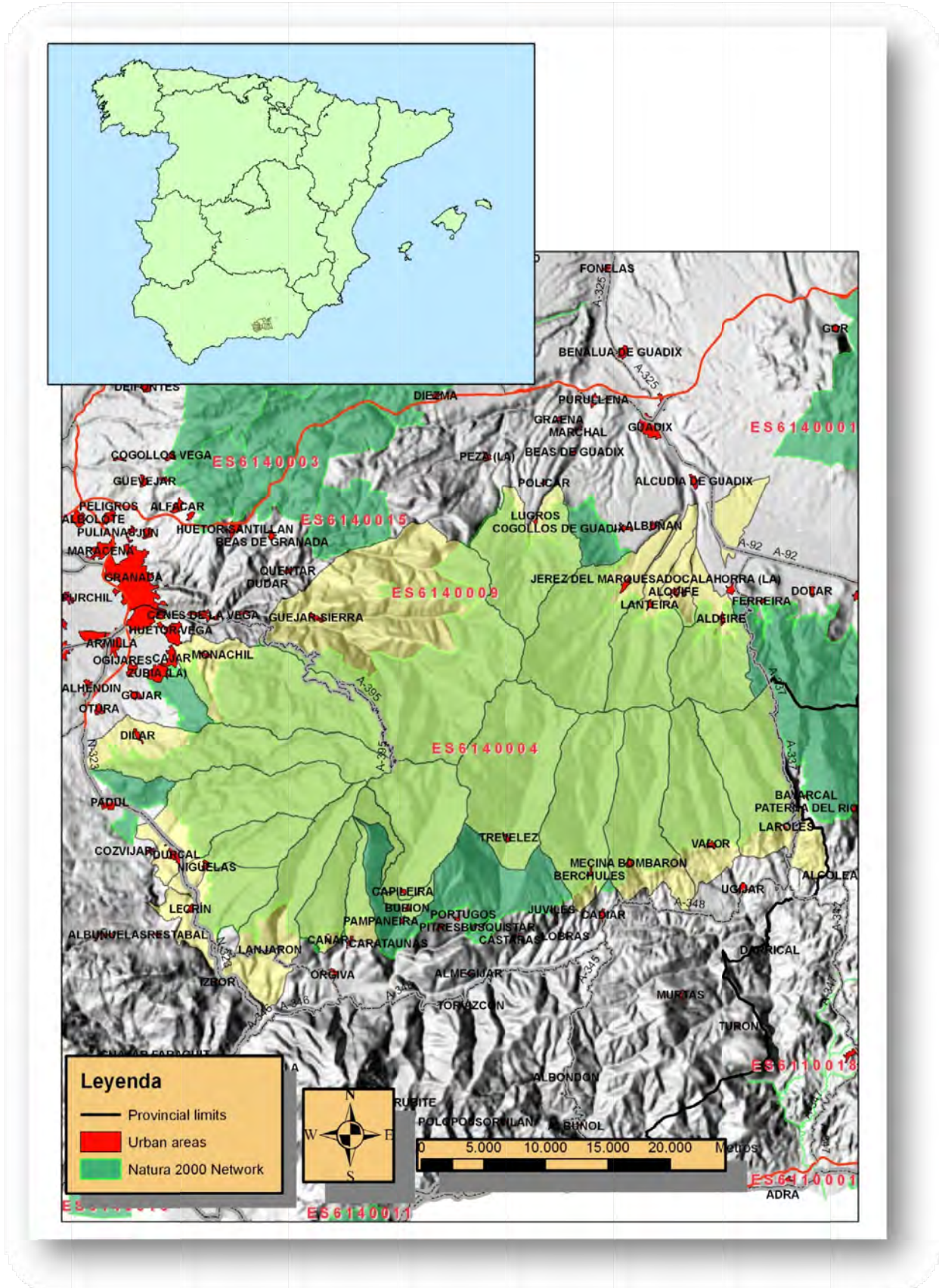




Map 5. Pilot area ES-3: Mágina Range, La Loma and Alto Guadalquivir.



Map 6. Pilot area ES-4: Sierra Nevada.



Map 8. Pilot area GR-2: Eastern Crete Mountains.

